State of Wyoming Corner Record

(in compliance with the *CORNER PERPETUATION AND FILING ACT*, Wyoming Statutes, 1997 Section 33-29-140 et. seq., and the Rules and Regulations of the Board of Professional Engineers and Professional Land Surveyors)

Reverse side of this form may be used if more space is needed.

Record of original survey and citation of source of historical information (if corner is lost or obliterated). Description of corner monumentation evidence found and/or monument and accessories established to perpetuate the location of this corner. Sketch of relative location of monument, accessories, and reference points with course and distance to adjacent corner(s) (if determined in this survey). Method and rationale for reestablishment of lost or obliterated corner.

FOUND: FOUND STONE 36"x24"x12" WITH 1" IRON PIPE FOUND SOUTH OF STONE

SET: Nothing

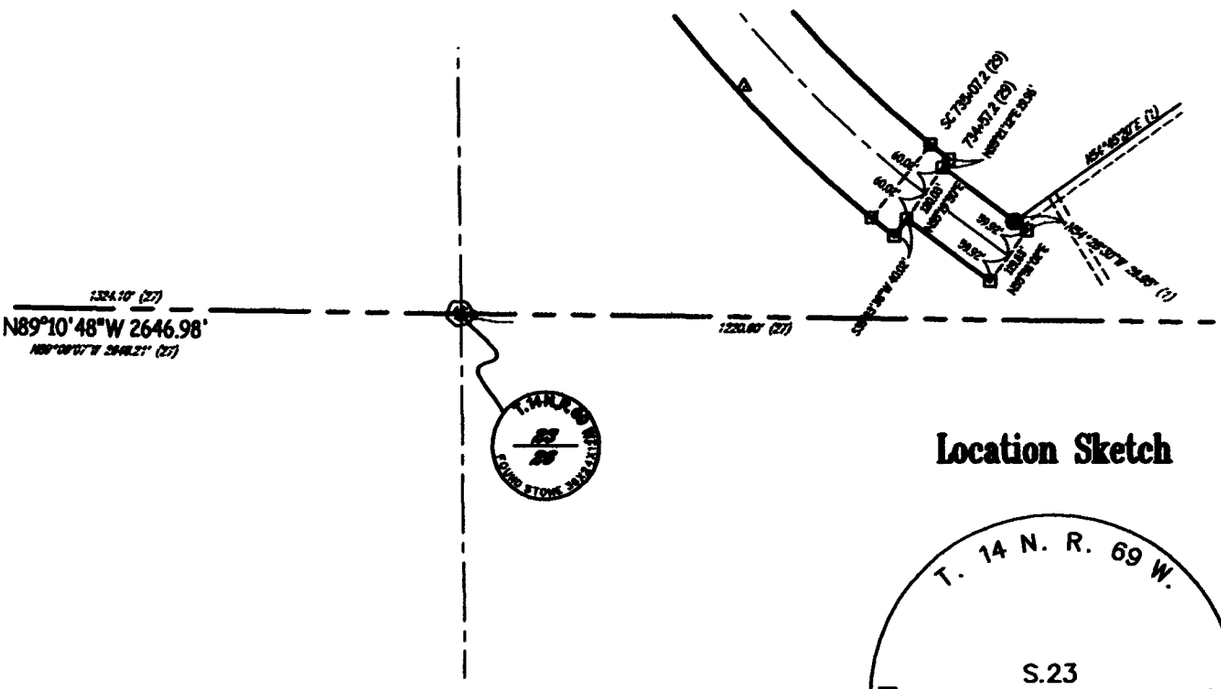

Location Sketch

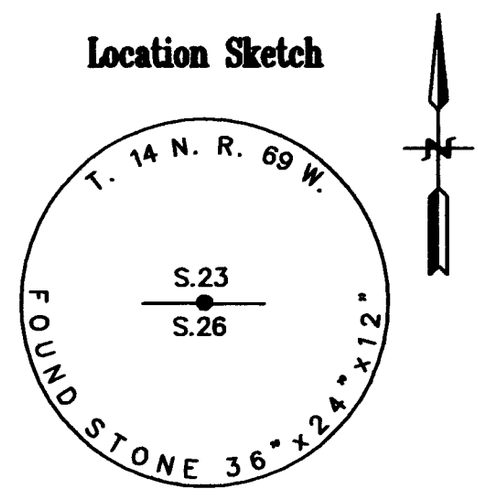

TAKEN FROM RECORD OF SURVEY OF A PORTION OF HAPPY JACK ROAD – GILCHRIST SECTION

Monument location

Monument Inscripition

Date of Field Work: 12-03 Office Reference: 2389

Cross Index Plat



Firm/Agency, Address

James D. Voeller
A.V.I., p.c.
2035 Westland Road
Cheyenne, WY 82001
Telephone Number: (307) 637-6017

This corner record was prepared by me or under my direction and supervision.

SEAL & SIGNATURE

Corner Name: 1/4 CORNER Section: 23/26 T14N R69W; 6th P.M. Cross-Index No.: R-19

County: Laramie Wyoming

SBRPEPLS/PLSW: March 1994; PLSW January 1998

RECORDED 12/08/2004 AT 2:02 PM REC# 404419 BK# 1852 PG# 1630
DEBRA K. LATHROP, CLERK OF LARAMIE COUNTY, WY PAGE 1 OF 1